



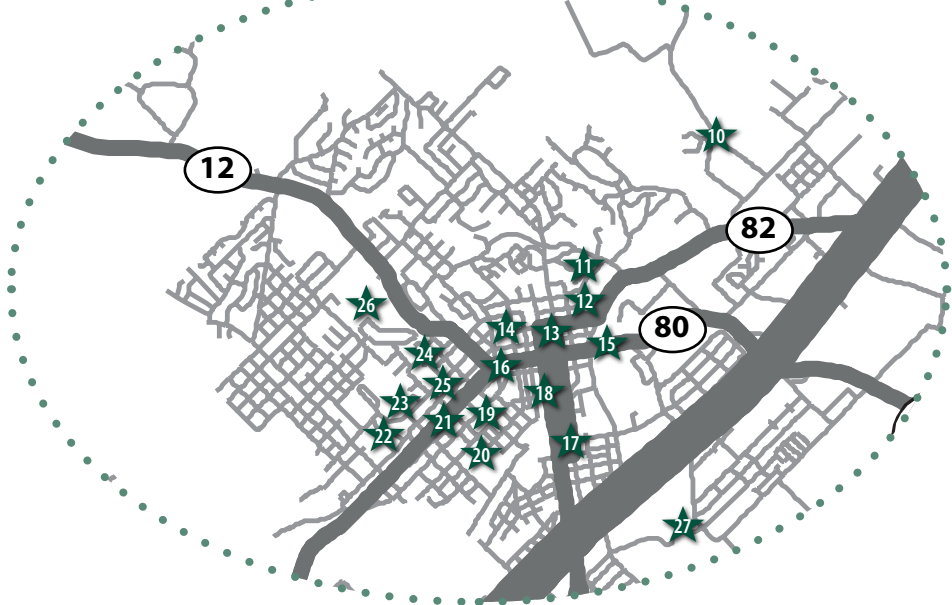
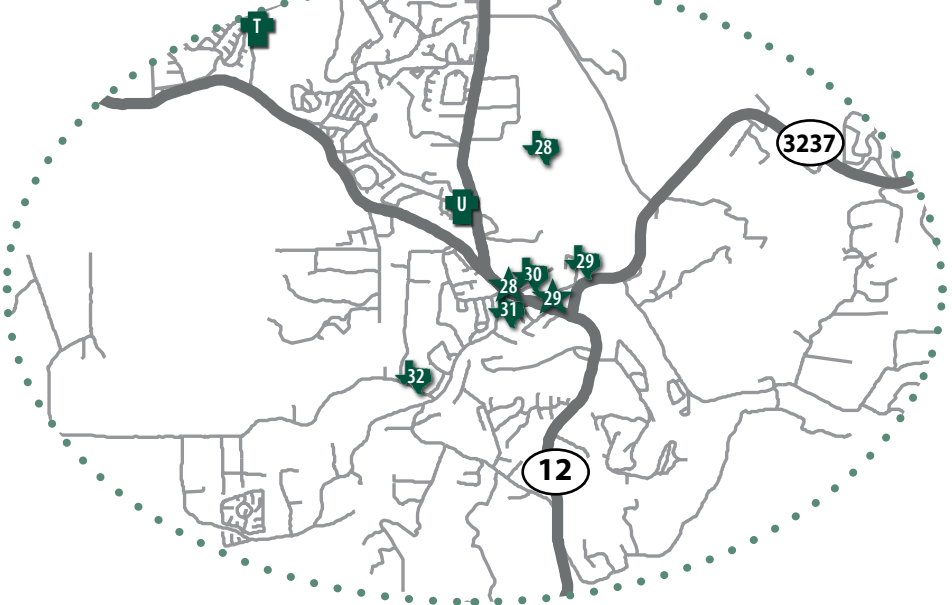


-  Historic Cemeteries
-  National Register Sites
-  Texas Historic Sites
-  Old San Antonio Road Segment of the El Camino Real de los Tejas National Historic Trail

SAN MARCOS



WIMBERLEY



Public Access Cemeteries

- A Puryear - County Rd. 169 (N. of Dripping Springs)
- B Fitzhugh - Intersection of Hays County roads 101 and 185 (N. of Dripping Springs)
- C Wallace Mountain - Just off Hwy. 290 (E. of Dripping Springs)
- D Pursley - County Rd. 220 (SW of Dripping Springs)
- E Mount Sharp - County Road 219 (NW of Wimberley)
- F Live Oak/Travis County - Twin Creeks Rd., off Old San Antonio Rd. (near Onion Creek)
- G St. Stephen's - 6000 FM 3237 (Wimberley)
- H Allen/Good - N. on Loop 4, just inside entrance to Jardine Co. (Buda)
- I Antioch - Just past junction of county roads 147 and 148 (Buda)
- J Martin Church - Martin Church Rd., off 2001 (W. of Niederwald)
- K Coronado/La Luz - County Road 123/Mathias Rd. (W. of Niederwald)
- L Niederwald - Hwy 21, near county line
- M San Vicente - County Road 136/Old Stagecoach Rd. (Kyle)
- N Skyview - County Road 136/Old Stagecoach Rd. (Kyle)
- O Live Oak/Uhland - Old Spanish Trail, near county line
- P St. Michael's - Old Spanish Trail, near county line (Uhland)
- Q Guadalupe - Post Rd. (N. of San Marcos)


- R Hugo/Purgatory Springs - County Rd. 215/Purgatory Rd. (SW of Wimberley)
- S San Pedro - Posey Rd. at Old Bastrop Hwy. (San Marcos)
- T Jacob's Well - County Rd. 220, just past junction with FM 2325 (Wimberley)
- U St. Mary's - 14711 RR 12 (Wimberley)



Texas Historical Markers

(Does not include all San Marcos area sites)

1. Dripping Springs United Methodist Church - RR 12, 1 mile N. of Dripping Springs
2. Dr. Joseph M. Pound - Mercer St. and Old Fitzhugh Rd. (Dripping Springs)
3. Marshall-Chapman Home - 500 Mercer St. (Dripping Springs)
4. First Baptist Church of Dripping Springs - W. U.S. 290 and San Marcos St. Dripping Springs Academy - Old Fitzhugh Rd., 1 block N. of Mercer St.
5. Phillips Cemetery - Intersection of RR 12 and FM 150 (Dripping Springs)
6. Mt. Gainer - County Road 220 (Dripping Springs)
7. Camp Ben McCulloch, No. 946, United Confederate Veterans - 18301 RR 1826 (Driftwood)
8. Driftwood Cemetery - FM 150 Driftwood Church - FM 150
9. Joseph B. Rogers House - 4 mi. E. of Driftwood on RR 967
10. Carpenter Home - RR 967, W. of Buda
11. Buda - Ash and Main streets Buda Christian Church - San Marcos and Live Oak streets Buda United Methodist Church - San Marcos and Elm streets First Baptist Church of Buda - 104 San Marcos St.
12. Barton Cemetery - FM 1626 (Buda)
13. Martin Church of Goforth - Martin Church Rd. (Buda)
14. Goforth - County Rd. 157/becomes Goforth (Buda)
15. Blanco Chapel - W. Center and Old Stagecoach Rd. (Kyle)



16. Kyle - 106 S. Main First Baptist Church of Kyle - Nance and Center streets John Wheeler Bunton - Burlson and Center streets (Kyle)
17. Old D.A. Young Building - Miller and Burlson streets (Kyle)
18. Kyle Auction Oak - 204 S. Sledge
19. Kyle Cemetery - County Road 136 (Old Stagecoach Rd.)
20. Beef for the Confederacy - Mile Marker 211, IH-35 W. (Kyle)
21. Immanuel Baptist Church - FM 150 E. (Kyle)
22. The Old Lime Kiln - Lime Kiln Rd. N. (San Marcos)
23. San Marcos-Blanco Cemetery - N. Post Rd.
24. Sink Springs - 145 Spring Rd. (San Marcos)
25. McGehee Crossing - SH 80 (San Marcos)
26. Charles Lewis McGehee Cabin - County Road 266 to entrance of Rancho del Camino Real (San Marcos)
27. Don Felipe Roque de la Portilla - County Road 266 (San Marcos)
28. Julia Ann Ragsdale Home - Summit Dr. to Gumbert Ranch (Wimberley)
29. The Century-Old Wimberley Cemetery - Old Kyle Rd.
30. John Henry Saunders Homestead - 14000-B Old Kyle Rd. (Wimberley)
31. Site of Sidney J. Pyland Blacksmith Shop - Wimberley Town Square Wimberley Mills - RR 12 and River Rd.
32. Czichos House - Pioneer Town Resort, Wimberley

National Register Sites

- 1 Dr. Joseph M. and Sarah Pound Farmstead* - RR 12 N. just past intersection of U.S. HWY 290 (Dripping Springs)
- 2 Isham Jones Good Homestead* - 13401 Evergreen Way (Austin)
- 3 Downtown Buda Historic District* - Bounded by Elm, Main, China and Austin streets Onion Creek Post Office and Stagecoach House - 109 N. Loop 4 (Buda)
- 4 M.G. Michaelis Ranch - 3600 FM 150 W. (Kyle)
- 5 Bunton Branch Bridge - City Road 210, just NW of Junction with IH-35 at Bunton Overpass (Kyle)
- 6 Kyle City Hall - 109 Burlson Rd.
- 7 Katherine Anne Porter House - 508 W. Center St. (Kyle)
- 8 Kyle Claiborne Log House* - County Rd. 136 SW of Kyle
- 9 Burlson-Knispel House* - 1.5 miles N. of San Marcos on Lime Kiln Rd.
- 10 Belger-Cahill Lime Kiln - Lime Kiln Rd.
- 11 Main Building, Southwest Texas Normal School - Old Main St., Texas State Univ. campus
- 12 Hutchison House - LBJ Dr. and University St.
- 13 Fire Station and City Hall - 224 N. Guadalupe St. First United Methodist Church* - 129 W. Hutchison Green and Faris Buildings - 136-144 E. San Antonio St. Hardy-Williams Building - 127 E. Hopkins St. McKie-Bass Building - 111 N. Guadalupe St.
- 14 Cape House - 316 W. Hopkins St. Episcopal Rectorry - 225 W. Hopkins St. Goforth-Harris House - 401 Comanche St.
- 15 Cock House - 402 E. Hopkins St. Moore Grocery Company - 101 S. Edward Gary St.
- 16 Fort Street Presbyterian Church - 516 W. Hopkins St.
- 17 Farmers Union Gin Company - 120 Grove St. San Marcos Milling Company - Nicola Alley
- 18 Hays County Jail - 170 Fredericksburg St.
- 19 Heard House* - 620 W. San Antonio St. Ragsdale-Jackman-Yarbrough House* - 621 W. San Antonio St. Rylander-Kyle House - 711 W. San Antonio St.
- 20 Dunbar School* - Comal and Endicott streets
- 21 Walter Hofheinz House - 819 W. Hopkins St.
- 22 Belvin Street Historic District* - 700-900 blocks of Belvin St. and 227 Mitchell St. Johnson House - 1030 Belvin St. Augusta Hofheinz House* - 1104 W. Hopkins St.
- 23 Barber House - 100 Burlson St.
- 24 Caldwell House - 619 Maury St. Williams-Tarbutton House - 626 Lindsey St.
- 25 Kone-Cliett House* - 724 Burlson St. Smith House - 322 Scott St.
- 26 Cemetery Chapel, San Marcos Cemetery - 1001 RR 12
- 27 Thompson-Cape Dam - S. of IH 35

SAN MARCOS INSET MAP:

- San Marcos Telephone Company - 138 W. San Antonio St.
- Simon Building - 124-126 W. Hopkins St.
- Hays County Courthouse & Historic District* - Public Square, bounded by N. Guadalupe, E. Hopkins, N. LBJ and E. San Antonio streets

WIMBERLEY INSET MAP:



- 28 Winters-Wimberley House* - 14070 RR 12
- 29 John R. Dobie House* - 282 Old Kyle Rd.


*also a Texas Historic Site



HISTORICAL SITE GUIDE

Hays County



A guide to Public Access Cemeteries, Texas Historical Marker Sites and National Register Sites in Hays County, Texas

Published by the
Hays County
Historical Commission
www.hayscohc.org